



# EcoZagroza

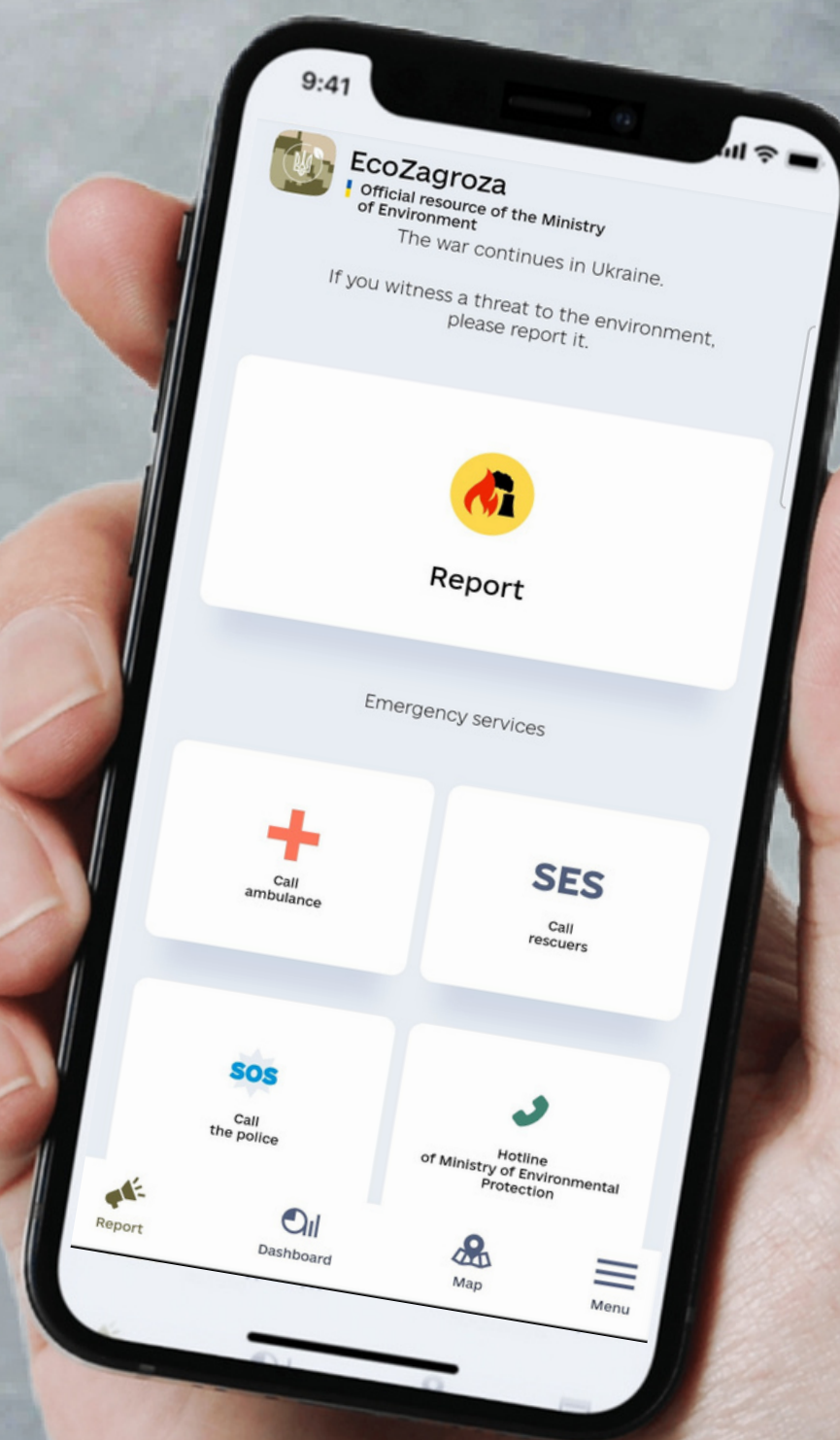
Official resource of the Ministry  
of Environmental Protection  
and Natural Resources of  
Ukraine



Google Play



App Store








EcoZagroza

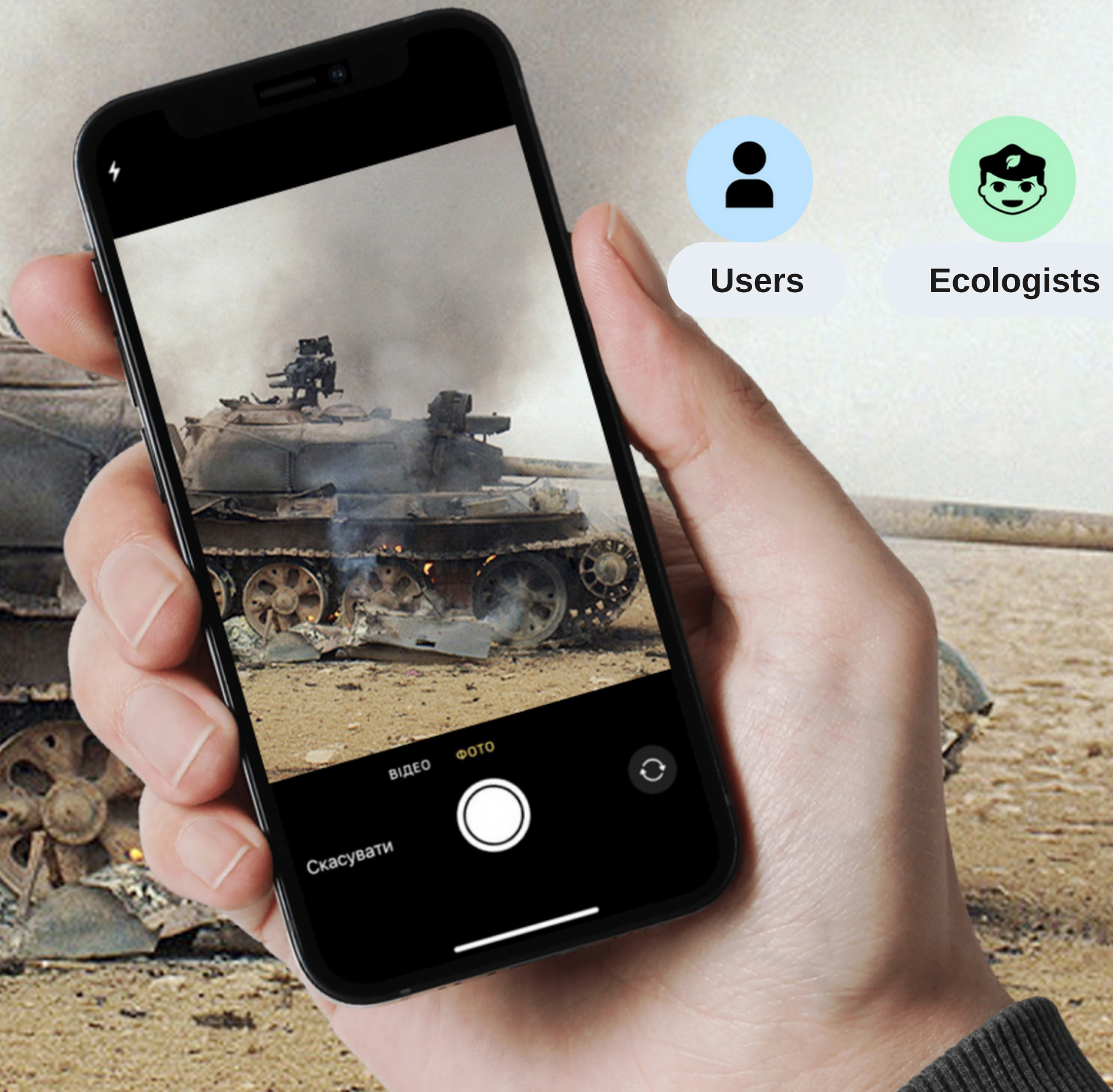
[ecozagroza.gov.ua](https://ecozagroza.gov.ua)



Users




Ecologists












**EcoZagroza**  
Official resource of the Ministry  
of Environment

Environmental threat

Photo materials





Location

change

The exact address could not be determined

48.5, 32.5

Choose an impact category

Air

Waste

Soils

Water

Forest and NRF

Describe the situation


Send data

Report

Dashboard

Map

Menu



**EcoZagroza**  
Official resource of the Ministry  
of Environment

Choose an impact category

Air

Waste

Explosive substances

Ammunition

Bullets

Explosive devices or mixtures

Defeated military equipment

Hazardous waste

Other waste

Soils

Water

Forest and NRF

Describe the situation


Send data

Report

Dashboard


Map

Menu



**EcoZagroza**  
Official resource of the Ministry  
of Environment

Thank you for your contribution to victory!



The information you provided will appear on the resource after processing.

Your message number:

#000408

To home page

About the project

The Ministry of Environmental Protection and Natural Resources of Ukraine collects data on environmental threats caused by the occupiers of the russian federation and develops a plan for their further elimination. The Ministry of Environment is working on the restoration of ecological objects after the occupation. Join our community.

Report

Dashboard

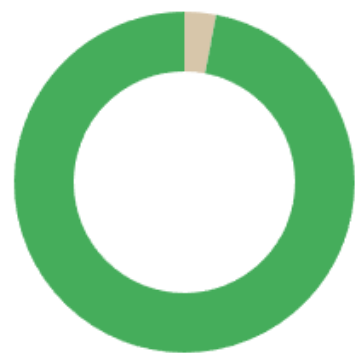
Map

Menu



## Consequences of military actions and impact on the environment

General Information



2 091

Reports received

2 030

Reports verified

€395 bln<sup>i</sup>

The system calculates the minimum loss automatically

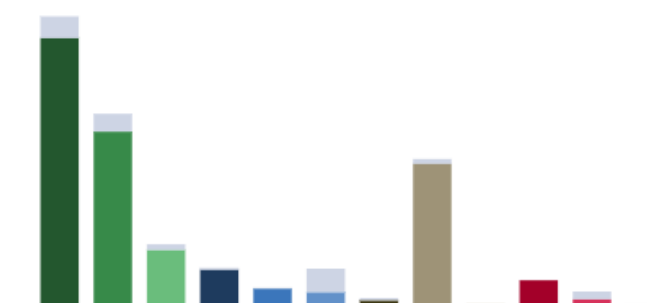
1

Reports under verification

2

Actions have been taken

## Destroyed military equipment



Tanks

101 936 t

8 362 t

Armored combat vehicles (ACV)

66 136 t

6 862 t

Artillery systems

20 771 t

2 298 t

[See all](#)

33 689 t<sup>i</sup>

Emissions into the atmosphere

279 675 t<sup>i</sup>

Waste

13 824<sup>i</sup>

Units of equipment

[Download the emissions calculator](#) ↓

## Levels of radiation

🕒 24.09.2022 14:26:03

In the Chernobyl NPP area

250 nSv/hour



[More details](#)



Air

160

Reports received

0

Damage, uah

Oil product fires

333 ton

Emissions of poisonous substances into the air

10 500 m³

Burning of other objects

2 535 201 m²

[See the map](#)

## Environmental indicators

According to the nearest monitoring station to your location

📍 Kyiv, misto Kyiv

Air temperature

13.3 °C

[Air quality](#)

😊 Good

Air humidity

39 %

Atmospheric pressure

752.25 mm Hg

[Radiation indicators](#)

110 nSv/hour

## How to act in case of



Radiation threat



Chemical threat



Atomic bombing



Chlorine emissions



Bombardment with phosphorus bombs



Nitrogen emissions





Approximate damage calculations were calculated by the State Environmental Inspection in accordance with approved methods

1 278 bln uah

Air 875 bln uah

- fuel fires 4 259 mln uah
- wildfires 864 006 mln uah
- ignition of other objects 6 919 mln uah

Soils 403 bln uah

- pollution of soils 2 180 mln uah

Waste 399 bln uah

- land pollution with waste 400 322 mln uah

Events: forest and nature reserve fund, soils, water, waste



330

Cases have been recorded, pcs

230

Liquidation plans have been developed

224 983

Damage, mln uah

Deforestation	281 223 ha	6 521 mln uah	Oil products spillage in water	11 070 t	106 347 mln uah
Nature Reserve Fund objects damage	1 240 113 ha	102 309 mln uah	Explosive substances (projectiles)	333 pcs	4 mln uah
Oil products spillage in soils	14 589 t	8 835 mln uah	Waste pollution	1 594 840 m²	966 mln uah

Joined the project

16473

Total

Ecological experts	27
NGOs	4
IT specialists	10
Citizens of Ukraine	15235
Others	1197

Forest and NRF

41

Reports received

211

Damage, mln uah

Fire in forest plantations	13 547 hectare
Mass felling or felling of the forest	7 914 hectare
Negative impact on NRF objects	330 hectare

[See the map](#)

Waste

133

Reports received

110

Damage, mln uah

Explosive substances	37 pcs
Defeated military equipment	24 pcs
Hazardous waste	1 250 m²
Other waste	179 122 m²

[See the map](#)

News



Як повномасштабна війна вплинула н...



Через бойові дії в Україні продовжую...

[All news](#)







